

Zhu Jiang
Hong Kong
Philippines
(Central Part)
North Borneo

Chart No.	Title of Chart or Plan	Natural Scale 1:	Date of Publication	New Edition
13	Approaches to Cebu Harbour	35,000	Sept. 2001	Apr. 2011
14	Cebu Harbour	12,500	June 2001	Apr. 2011
287	Eastern Approaches to Balabac Strait	300,000	Mar. 1990	Feb. 2011
340	Daya Wan and Approaches to Huizhou	60,000	Sept. 2010	Mar. 2011
341	Macao to Hong Kong	75,000	Nov. 1989	July 2011
342	Shekou Gang to Mawan Gang	15,000	Aug. 2001	Jan. 2010
343	Zhujiang Kou including Approaches to Chiwan, Shekou and Nansha Gang	75,000	Nov. 1989	Nov. 2010
	Nansha Gang	30,000		
344	Shanban Zhou to Nizhou Tou	25,000	Aug. 1984	Feb. 2011
346	Nizhou Tou to Huangpu	25,000	Aug. 1984	Aug. 2010
927	Plans in the Sulu Archipelago	-	Aug. 1931	Oct. 1982
	Port Holland	10,000		
	Amoyloi Anchorage	25,000		
	Bojelebung Channel	25,000		
	Dalrymple Harbour and Capual Channel	25,000		
	Jolo Anchorage	25,000		
	Port Siasi	30,000		
	Port Bongao	38,000		
	Maimbung Bay	50,000		
928	Sulu Archipelago	500,000	Feb. 1991	-
937	Eastern Approaches to Hong Kong	75,000	Nov. 1989	Mar. 2007
943	Molucca Sea to Manila Bay	1,550,000	Aug. 1931	Jan. 2004
947	Approaches to Pelabuhan Labuan (Victoria Harbour)	35,000	Nov. 1969	Oct. 2005
	Pelabuhan Labuan (Victoria Harbour)	12,500		
948	Balabac Strait	150,000	Nov. 1987	Jan. 2010
950	Pelabuhan Sandakan	20,000	Mar. 1993	-
957	Plans in Mindanao	-	Aug. 1961	Apr. 1987
	Zamboanga	7,500		
	Port Surigao	10,000		
	Milbuk Harbour	15,000		
	Agusan River Entrance	20,000		
	Makar Cove and General Santos (Dadiangas)	20,000		
	Mindanao River Cotabato Entrance	20,000		
	Nasipit Harbour	20,000		
	Parang and Polloc	20,000		
	Port Lebak	30,000		
	Port Santa Maria	50,000		
962	Ports in the Philippine Islands	-	June 1923	Oct. 1961
	Dumaguete	10,000		
	Masbate Harbour	20,000		
	Port San Jacinto	20,000		
	Nin and Looc Bays	30,000		
	Port Cataingan	30,000		
	Port Sibonga	35,000		
967	Palawan	725,000	Nov. 1856	Nov. 1985
972	Plans in the Philippine Islands	-	Mar. 1965	-
	Port Romblon	20,000		
	Calapan	40,000		
	Port Batan	40,000		
	Port Capiz	40,000		
	Looc Bay	50,000		
983	Subic Bay	20,000	Mar. 2010	-
1338	Seria to Balabac Strait including Investigator Shoal	500,000	Nov. 1992	Nov. 2009
1555	Dafangji Dao to Hong Kong	300,000	Sept. 1982	Apr. 2011
	Hailingshan Gang	75,000		
1557	Zhuhai Gang - Gaolan	20,000	Aug. 2007	Apr. 2009
1622	Plans in the Philippine Islands	-	Apr. 1965	-
	Parasan Harbour	10,000		
	Ormoc Bay	20,000		
	Port Borongan	30,000		
	Catbalogan Harbour	35,000		
	Port Libas	35,000		
	San José	40,000		
	Cabugao Bay	50,000		
	Laoang	60,000		
1649	Approaches to Sandakan including Labuk Bay	100,000	Oct. 1958	-
1650	Pulau Billean to Lihiman	100,000	Oct. 1958	-
1654	Pulau Banggi to Pulau Jambangan	100,000	Nov. 1992	Nov. 2009
1678	Bakapit and Approaches	7,200	Sept. 1955	-

Key to symbols

○ ARCS version. See page 14.

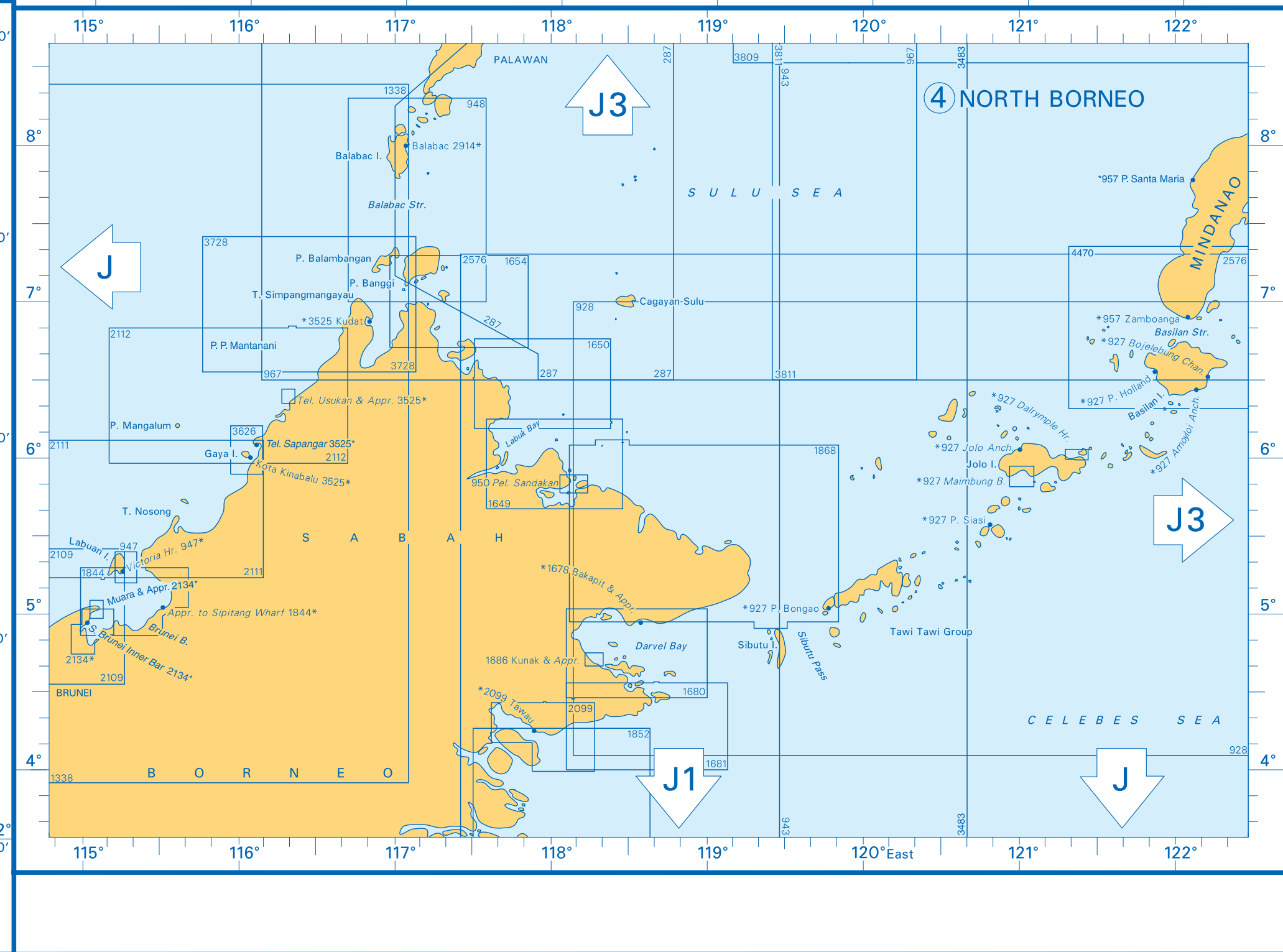
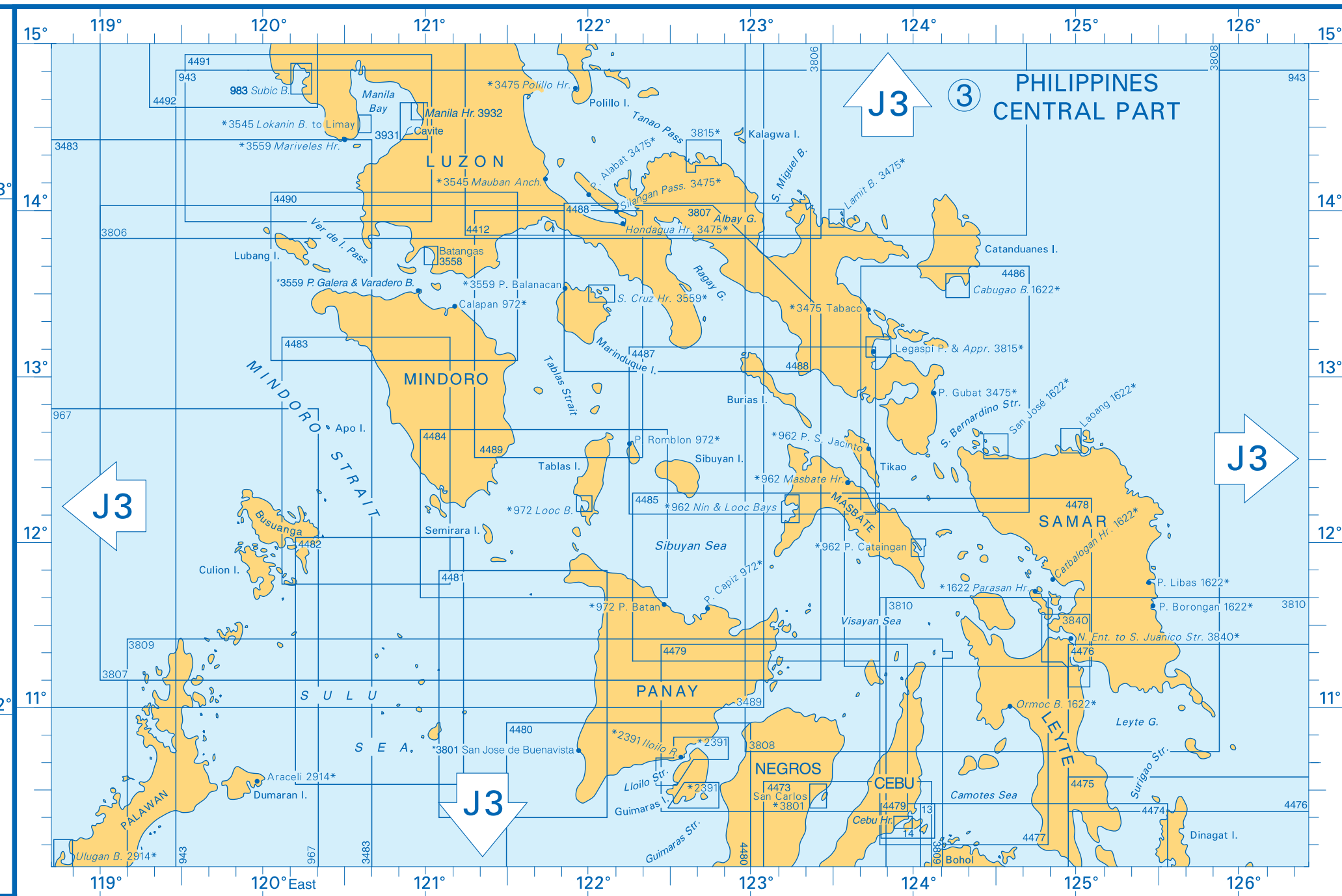
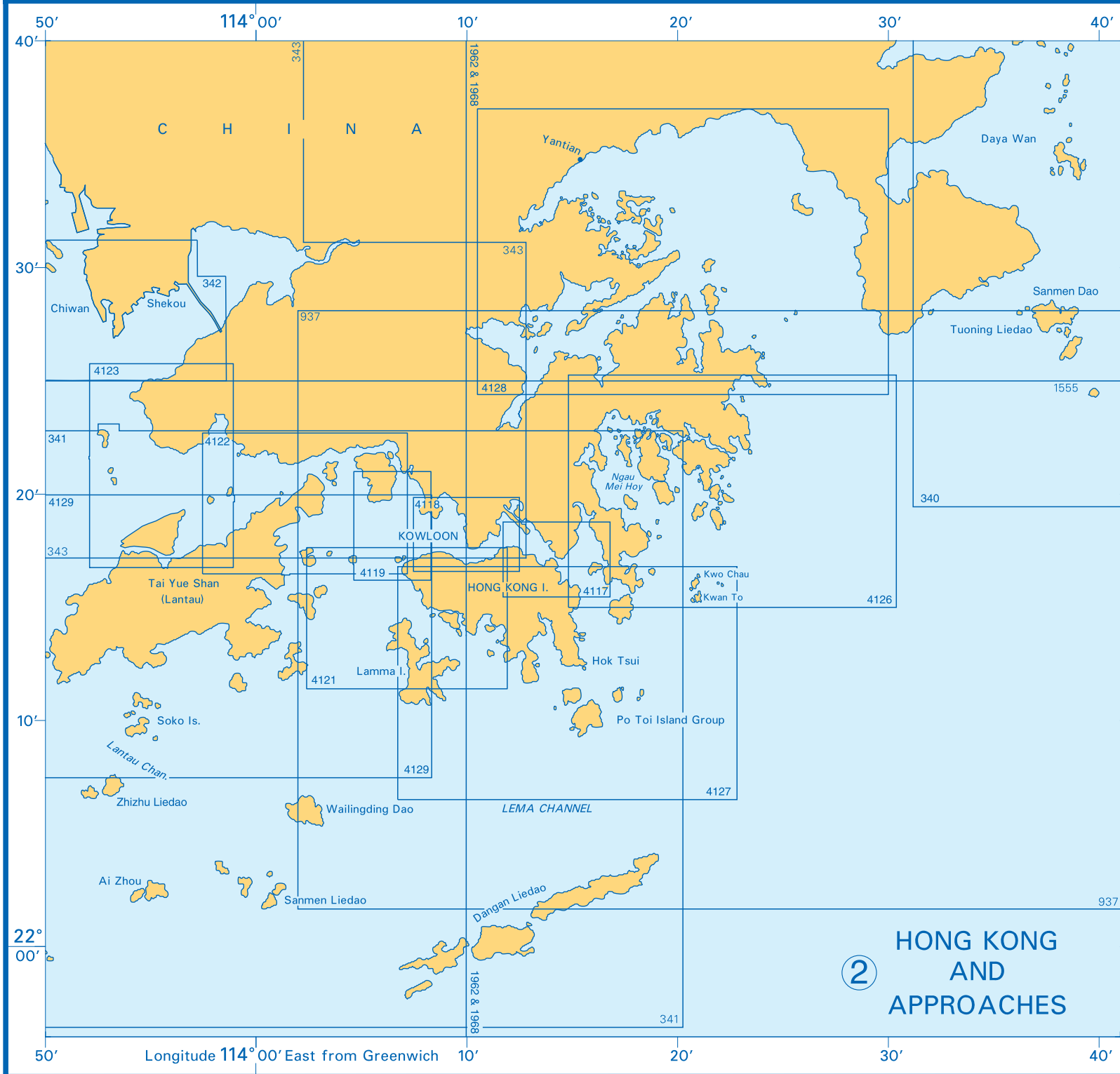
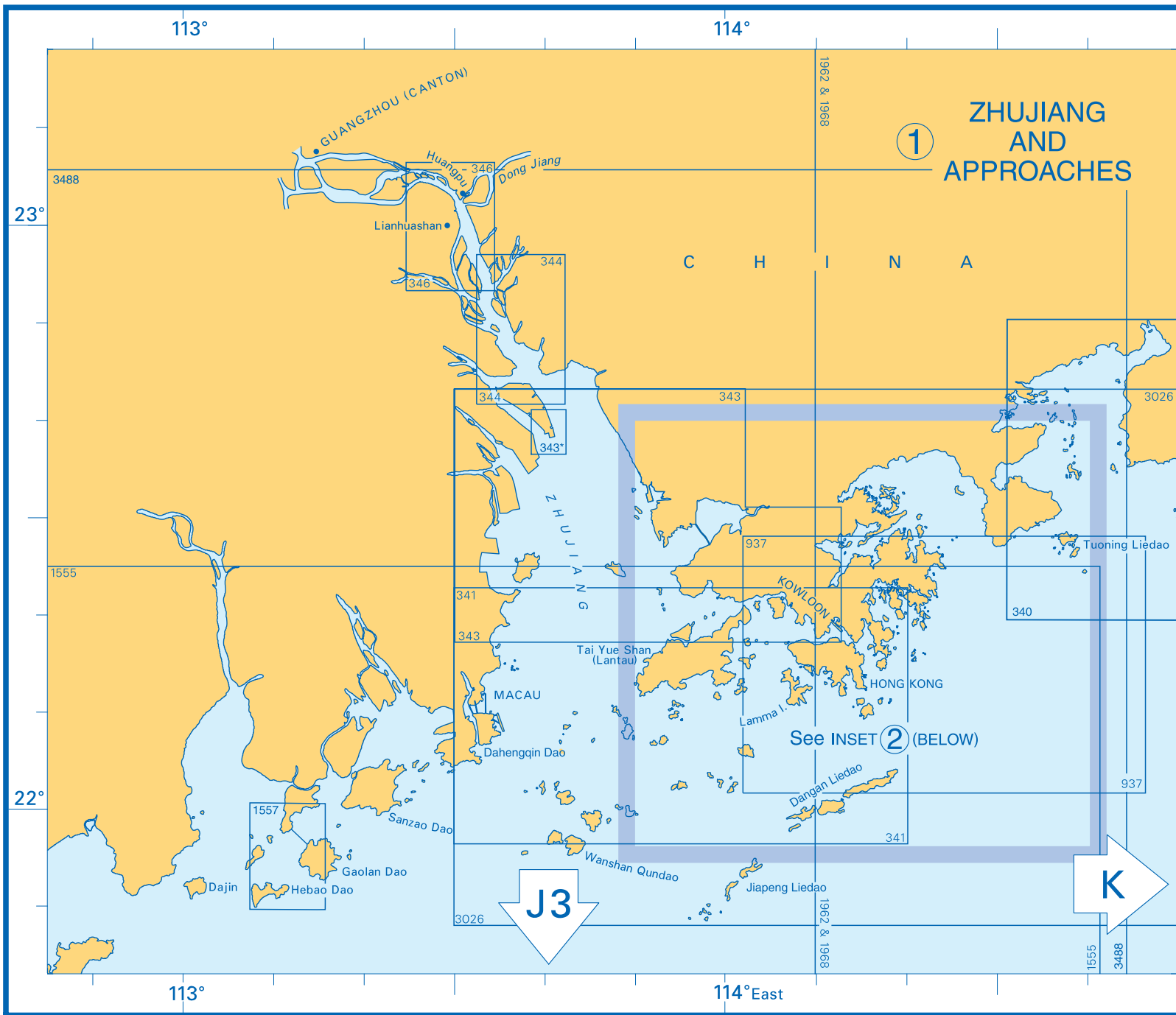
■ International Chart. See pages 176-177.

Chart No.	Title of Chart or Plan	Natural Scale 1:	Date of Publication	New Edition
1680	Teluk Darvel	100,000	Oct. 1971	Nov. 2009
1681	Northern Shore of Sibuko Bay	97,000	Feb. 1893	Mar. 2005
1686	Kunak and Approaches	20,000	Feb. 1968	-
1844	Brunei Bay and Approaches	75,000	Nov. 1990	Apr. 2010
	Approaches to Sipitang Wharf	25,000		
1852	Tanjung Mangkapadie to Tawau including Lingkas, Bunyu and Approaches	-	June 1994	-
	Approaches to Lingkas and Bunyu	100,000		
	Lingkas	25,000		
	Tanjung Mangkapadie to Tawau	300,000		
1868	Sandakan Harbour to Sanga Sanga Island	196,000	Jan. 1894	May 1955
1962	Hong Kong to Shantou	300,000	Oct. 1982	Nov. 1993
	Jiazi Gang	35,000		
1968	Taiwan Strait	750,000	May 1985	-
2099	Tawau and Approaches	75,000	May 1994	-
	Tawau	20,000		
2109	Tanjung Baram to Labuan	150,000	Aug. 1992	Nov. 2009
2111	Labuan to Kota Kinabalu	150,000	Mar. 1991	Nov. 2009
2112	Kota Kinabalu to Pulau-Pulau Mantanani	150,000	Nov. 1990	Nov. 2009
2134	Plans in Brunei Bay	-	June 1989	Jan. 2010
	① Muara and Approaches	20,000		
	② Sungai Brunei Inner Bar	12,500		
	③ Sungai Brunei and Batang Limbang	50,000		
2391	Iloilo Strait and Part of Guimaris Strait	50,000	Mar. 1908	May 1961
	Iloilo River	10,000		
2576	Sulu Archipelago and the North East Coast of Borneo	725,600	Oct. 1882	Dec. 1934
2914	Plans in the Philippine Islands	-	Dec. 1964	July 1982
	Balabac	12,500		
	Araceli	30,000		
	Puerto Princesa	40,000		
	Ulugan Bay	40,000		
3026	Outer Approaches to Hong Kong	160,000	May 1990	Sept. 2008
3475	Plans on the East Coast of Luzon	-	Sept. 1940	Apr. 1961
	Port Alabat	20,000		
	Port Gubat	25,000		
	Hondagua Harbour	25,000		
	Silangan Pass	25,000		
	Tabaco	40,000		
	Polillo Harbour	50,000		
	Lamit Bay	50,000		
	Casiguran Sound	75,000		
3483	Mindoro Strait to Luconia Shoals and Selat Makasar	1,500,000	Aug. 2002	-
3488	Song Sai Gon to Hong Kong	1,500,000	Oct. 1997	-
3489	Manila to Hong Kong	1,500,000	May 1998	-
3525	Ports on the North and West Coasts of Sabah	-	June 1989	Oct. 2009
	Kota Kinabalu	10,000		
	Teluk Sapangar	15,000		
	Kudat	25,000		
	Teluk Usukan and Approaches	25,000		
3545	Anchorage in Luzon and the Babuyan Islands	-	Sept. 1940	Jan. 1986
	Solvec Cove	10,000		
	Mauban Anchorage	20,000		
	Port Currimao and Gaang Bay	25,000		
	Port San Vicente	25,000		
	Port Sual	25,000		
	San Fernando Harbour	25,000		
	Lokanin Point to Limay	30,000		
	Musa Bay	40,000		
	Port San Pio Quinto	50,000		
	Salomague Harbour and Lapog Bay	50,000		
3558	Batangas	20,000	Jan. 1970	May 2010
3559	Anchorage in Luzon, Mindoro and Marinduque	-	July 1943	May 1964
	Port Balanacan	12,500		
	Port Galera and Varadero Bay	20,000		
	Bolinao Harbour	25,000		
	Ports Masinloc and Matalvi	25,000		
	Mariveles Harbour	30,000		
	Santa Cruz Harbour	50,000		

Chart No.	Title of Chart or Plan	Natural Scale 1:	Date of Publication	New Edition
3626	Approaches to Kota Kinabalu and Teluk Sapangar	35,000	Jan. 1990	-
3728	Pulau-Pulau Mantanani to Pulau Banggi	150,000	Mar. 1990	Nov. 2009
3801	Plans in the Philippine Islands	-	Apr. 1964	Nov. 2000
	Ⓐ Bais	40,000		
	Ⓑ San Jose de Buenavista	10,000		
	Ⓒ Tagbilaran	20,000		
	Ⓓ San Carlos	50,000		
	Ⓔ Port Canoan	5,000		
3806	Cabra Island to San Fernando Point and Diapitan Bay to San Miguel Bay	500,000	Mar. 1922	July 1973
3807	Mindoro Strait and Sibuyan Sea	500,000	Aug. 1923	Apr. 2004
3808	San Miguel Bay to Leyte Gulf	500,000	Oct. 1923	Apr. 2004
3809	Tagolo Point to Cuyo Islands, including Cebu, Negros and Parts of Panay and Palawan	500,000	Aug. 1924	Apr. 2004
3810	Leyte Gulf to Mayo Bay, including Leyte, Parts of Cebu and Bohol and the North-eastern Coast of Mindanao	500,000	Sept. 1924	Nov. 2000
	Bislig Bay	100,000		
3811	Basilan Strait to Camiguin Island, including Tubbataha Reefs	500,000	Feb. 1925	Nov. 2000
3815	Plans on the East Coast of Luzon	-	Oct. 1961	-
	Approaches to Legaspi	50,000		
	Legaspi Port	10,000		
	Tanao Pass	50,000		
3840	San Juanico Strait and Approaches	50,000	July 1935	Aug. 1972
	Northern Entrance to San Juanico Strait	12,635		
3931	Approaches to Manila including Cavite Harbour	30,000	Sept. 2007	-
3932	Manila Harbour	12,500	Sept. 2007	-
4117	Hong Kong, Harbour - Eastern Part	8,000	Sept. 2002	Apr. 2005
4118	Hong Kong, Harbour - Central Part	8,000	Sept. 2003	Mar. 2006
4119	Hong Kong, Harbour - Western Part	8,000	Sept. 2003	Feb. 2011
4121	Hong Kong, Lamma Channels	15,000	Sept. 2003	Sept. 2006
4122	Hong Kong, Ma Wan and Approaches	15,000	Sept. 2003	Feb. 2011
4123	Hong Kong, Urmston Road	15,000	Sept. 2003	Mar. 2009
4126	Hong Kong, Port Shelter	25,000	Nov. 2002	Oct. 2009
4127	South-eastern Approaches to Hong Kong	25,000	Feb. 2003	Nov. 2008
4128	Mirs Bay	30,000	Dec. 2003	Apr. 2007
4129	Hong Kong, South Western Approaches	30,000	Oct. 2003	Feb. 2007
4412	Cape Engaño to Yog Point	500,000	Nov. 2008	-
4470	Basilan Strait including Basilan Island and the Pilas Group	150,000	Mar. 2006	-
4473	Southern Part of Tañon Strait and Cebu Strait to Bohol Sea	150,000	Feb. 2004	-
4474	Bohol Sea - Southern Approaches to Canigao Channel and Surigao Strait	150,000	July 2003	-
4475	Surigao Strait and Dinagat Sound	150,000	Nov. 2005	-
4476	Leyte Gulf and Approaches	150,000	Sept. 2003	-
4477	Camotes Sea	150,000	July 2003	Apr. 2004
4478	Samar Sea and Eastern Part of Visayan Sea	150,000	Oct. 2003	-
4479	The Passages between Panay, Negros and Cebu	150,000	Sept. 2005	-
4480	Panay Gulf and Approaches	150,000	June 2004	-
4481	Cuyo East Pass	150,000	Apr. 2005	-
4482	Cuyo West Pass	150,000	Mar. 2005	-
4483	Mindoro Strait	150,000	Nov. 2004	-
4484	Ambulong Island to Sibuyan Island including Semirara Islands	150,000	Dec. 2003	Apr. 2004
4485	Sibuyan and Visayan Seas - Sibuyan to Bantayan Island	150,000	Jan. 2004	-
4486	Approaches to San Bernardino Strait including Albay Gulf and Lagonoy Gulf	150,000	Aug. 2003	-
4487	Sibuyan Sea to Ticao Pass	150,000	Aug. 2003	-
4488	Tayabas Bay to Buriás Pass including Ragay Gulf	150,000	Jan. 2006	-
4489	Romblon Passage to Tayabas Bay including Tablas Strait	150,000	Sept. 2004	-
4490	Verde Island Passage	150,000	Aug. 2004	May 2010
4491	Manila Bay and Approaches	150,000	June 2005	-
4492	Subic Bay to Dasol Bay	150,000	July 2005	-

PART 3

J4



Zhu Jiang

Hong Kong

Philippines

(Central Part)

North Borneo

Notes

*1234 indicates that a plan is shown on chart 1234.

A number against a place name shows that a separate plan is published bearing that number.

See indexes A, A1, J and J1 for smaller scale charts.